




Republic of the Philippines
Department of Education
Cordillera Administrative Region



11 October 2021

REGIONAL MEMORANDUM

471-2021

**LISTS OF MUNICIPALITIES AND BARANGAYS IDENTIFIED AS AN
ANCESTRAL DOMAINS IN THE CORDILLERA ADMINISTRATIVE REGION**

To: Schools Division Superintendent
Division Legal Officers
Public Secondary and Elementary School Heads
All concerned.

1. In line with the titling of school sites, enclosed for your information and guidance, is the lists of municipalities and barangays within the cordillera region provided by the Office of the National Commission and Indigenous Peoples-Cordillera Administrative Region (NCIP-CAR).
2. The School Heads are advised to initiate the execution of an agreement for the continuous use of the school site through a Deed of Usufruct between the indigenous peoples or communities and the Department of Education.
3. For additional information relative thereto, please refer to the previously issued Regional Memorandum No. 301, s. 2021 dated July 19, 2021, or the process flow on processing of public school sites for the issuance of title documents such as special patents, presidential proclamation, and deeds of usufruct within the ancestral domains.
4. Immediate dissemination of this Memorandum is directed.


ESTELA LEON-CARIÑO EdD, CESO III
Director IV/Regional Director



Wangal, La Trinidad, Benguet, 2601

Tel: (074)422-1318 | Fax: (074)422-4074

Website: www.depedcar.ph | Email: car@deped.gov.ph



ISO 9001:2015 Certified

Quality Management System

DE-50500784 QM

email: 10/12/21





Republic of the Philippines
Office of the President
NATIONAL COMMISSION on INDIGENOUS PEOPLES
CORDILLERA ADMINISTRATIVE REGION
2nd & 3rd/F Lyman Ogilby Centrum, EDNCP Compound,
358 Magsaysay Avenue, Baguio City
Email ad: ncipcar@yahoo.com /telefax 422-4173

09-21-656

October 7, 2021

Ms. ESTELA LEON-CARIÑO EdD, CESO III
DIRECTOR IV/REGIONAL DIRECTOR
DEPARTMENT OF EDUCATION
CORDILLERA ADMINSTRATIVE REGION



DEAR DIRECTOR CARIÑO,

Below is the list of Municipalities and Barangays identified as an Ancestral Domains in the Cordillera Administrative Region;

| Province | Municipality | Barangay | STATUS |
|-------------|--------------|---------------|--------------------|
| ABRA | PENARUBIA | ALL BARANGAYS | issued with a CADT |
| | TINEG | ALL BARANGAYS | |
| | LUBA | ALL BARANGAYS | |
| | LACUB | ALL BARANGAYS | |
| | LAGAYAN | ALL BARANGAYS | |
| | DANGLAS | ALL BARANGAYS | |
| | SAN JUAN | ALL BARANGAYS | |
| | LAGANGILANG | ALL BARANGAYS | |
| | MALIBCONG | ALL BARANGAYS | |
| | BAAY-LICUAN | ALL BARANGAYS | |
| | LANGIDEN | ALL BARANGAYS | |
| | SAN QUINTIN | ALL BARANGAYS | |
| | VILLAVICIOSA | ALL BARANGAYS | |
| | MANABO | ALL BARANGAYS | |
| | BUCLOC | ALL BARANGAYS | |
| | BOLINEY | ALL BARANGAYS | |
| | DAGUIOMAN | ALL BARANGAYS | |
| | TUBO | ALL BARANGAYS | |
| | SALLAPADAN | ALL BARANGAYS | |
| | BUCAY | ABANG | |
| | LA PAZ | ALIMUDONG | |
| | LAPAZ | GANAO,LIGUIS | |
| | DOLORES | MALAYLAY | |
| PILAR | PATAD | | |
| SAN ISIDRO | TANGBAO | | |

| | TAYUM | GADDANI | | |
|---------------|--------------------|---------------------------------------------------------------------------------------------------------------------------------------|-----------------------------------------------|--|
| APAYAO | | | | |
| | CALANASAN | ALL BARANGAYS | | |
| | CALANASAN | EVA GARDEN | ISSUED WITH A CADT | |
| | | TANGLAGAN | | |
| | | CADACLAN | | |
| | PUDTOL | ALL BARANGAYS | | |
| | PUDTOL | UPPER MATON | ISSUED WITH A CADT | |
| | | LOWER MATON | | |
| | | LYDIA | | |
| | | SAN JOSE | | |
| | | DONA LORETA | | |
| | SALVACION | | | |
| | LUNA | ALL BARANGAYS | | |
| | FLORA | ALL BARANGAYS | | |
| KABUGAO | ALL BARANGAYS | | | |
| CONNER | ALL BARANGAYS | | | |
| CONNER | NABUANGAN | ISSUED WITH A CADT | | |
| | CUPIZ | | | |
| | PADDUAN | | | |
| | RIPANG | | | |
| CAGLAYAN | | | | |
| BAGUIO CITY | | HAPPY HALLOW (PORTION) | ISSUED WITH A CADT | |
| BENGUET | ALL MUNICIPALITIES | ALL BARANGAYS | ISSUED WITH A CADT EXCEPT TUBA | |
| IFUGAO | TINOC | ALL BARANGAYS | ISSUED WITH A CADT | |
| | ASIPULO | ALL BARANGAYS | ISSUED WITH A CADT | |
| | LAGAWE (EASTERN) | ABINUAN, BANGA, BUYABUYAN, CABA, DULAO, JUCBONG, LUTA, OLILICON, PONGHAL, PULAN AND TUPAYA | ISSUED WITH A CADT | |
| | LAGAWE(WESTERN) | BOLIWONG, BURNAY, CUDOG, MONTABIONG, POBLACION EAST, POBLACION NORTH. POBLACION SOUTH, POBLACION WEST AND TUNGNGOD, | | |
| | LAMUT | ALL BARANGAYS | | |
| | AGUINALDO | ALL BARANGAYS | | |
| | HINGYON | ALL BARANGAYS | | |
| | BANAUE | ALL BARANGAYS | | |

| | | | | |
|------------|-------------|----------------------|-----------------------|--|
| | HUNGDUAN | ALL BARANGAYS | | |
| | KIANGAN | ALL BARANGAYS | | |
| | LAMUT | ALL BARANGAYS | | |
| | MAYOYAO | ALL BARANGAYS | | |
| KALINGA | TANUDAN | ALL BARANGAYS | | |
| | TANUDAN | UPPER AND LOWER LUBO | ISSUED WITH A CADT | |
| | | BABBANOY | | |
| | BALBALAN | ALL BARANGAYS | | |
| | PINUKPUK | LIMOS | | |
| | | ALLAGUIA | | |
| | | APATA | | |
| | | ASIBANGLAN | | |
| | | TAGA | | |
| | | BAYAO | | |
| | | ACIGA | | |
| | | BALLAYANGON | | |
| | | JUNCTION | | |
| | | CATABBOGAN | | |
| | | MALAGNAT | | |
| | | SUCBOT | | |
| | | MAGAOGAO | | |
| | | PINUCOC | | |
| | | AMMACIAN | | |
| | | WAGOD | | |
| | | TAGGAY | | |
| | DUGPA | | | |
| | PASIL | ALL BARANGAYS | | |
| | LUBUAGAN | ALL BARANGAYS | | |
| | TINGLAYAN | ALL BARANGAYS | | |
| | RIZAL | BABALAG | | |
| | | MACUTAY | | |
| | | SAN FRANCISCO | | |
| | | BULBUL | | |
| | | KINAMA | | |
| | SAN PASCUAL | | | |
| | TABUK CITY | MAGNAO | ISSUED WITH A CADT | |
| | | GUILAYON | | |
| NAMBUCAYAN | | | | |
| GOBGOB | | | | |
| TANLAG | | | | |
| BAGUMBAYAN | | | | |
| NANENG | | | | |
| LUCOG | | | | |
| AMLAO | | | | |
| BALAWAG | | | | |


| | | | |
|-------------------|--------------------|---------------------------------------------------------------------------------------------|-----------------------|
| | | SUYANG | |
| | | DUPLIGAN | |
| | | MALIN AYA | |
| | | LAYA | |
| | | SAN JULIAN | |
| | | SAN JOSE | |
| | | ANNIBAN | |
| | | BALONG | |
| | | CUDAL | |
| | | CALACCAD | |
| | | GAOGAO | |
| MOUNTAIN PROVINCE | ALL MUNICIPALITIES | ALL BARANGAYS | |
| | BAUKO(LOWER) | SINTO, MOUNT DATA , SADSADAN, LESSEB, TAPAPAN, MONAMON SUR, MONAMON NORTE | ISSUED WITH A CADT |
| | BARLIG | LUNAS CHUPAC OGOOG CALEO | ISSUED WITH A CADT |
| | NATONIN | BANAO | |

For information.

Sincerely,

ATTY. MARLON P. BOSANTOG

By the authority of the Regional Director


 ATTY. ATANACIO ADDOG
 OIC-TMSD
 Overseer